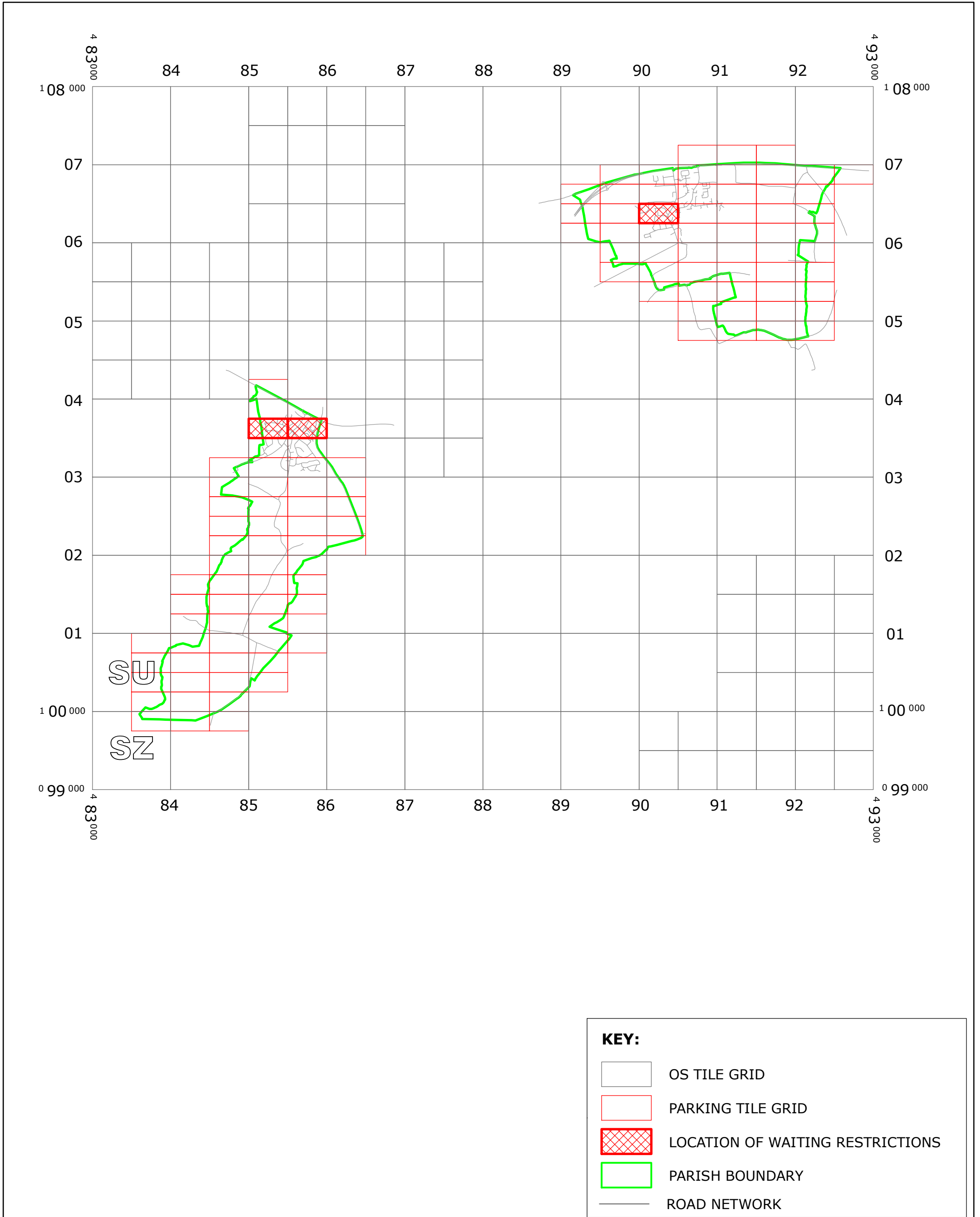







WEST SUSSEX COUNTY COUNCIL
((CHICHESTER DISTRICT) (PARKING PLACES & TRAFFIC REGULATION)
(CONSOLIDATION) ORDER 2010)
(STOCKBRIDGE GARDENS AMENDMENT) & (TANGMERE ROAD MINOR) ORDER 2015

DONNINGTON AND TANGMERE: LOCATION OF WAITING RESTRICTIONS



KEY:

-  OS TILE GRID
-  PARKING TILE GRID
-  LOCATION OF WAITING RESTRICTIONS
-  PARISH BOUNDARY
-  ROAD NETWORK



West Sussex County Council
 Communities & Infrastructure
 The Grange
 Tower Street
 Chichester
 West Sussex
 PO19 1RH

WEST SUSSEX COUNTY COUNCIL
 ((CHICHESTER DISTRICT) (PARKING PLACES & TRAFFIC REGULATION)
 (CONSOLIDATION) ORDER 2010)
 (STOCKBRIDGE GARDENS AMENDMENT) & (TANGMERE ROAD MINOR)
 ORDER 2015
 LOCATION OF WAITING RESTRICTIONS



Reproduced from or based upon 2013 Ordnance Survey material with permission of the Controller of HMSO
 (c) Crown Copyright reserved. Unauthorised reproduction infringes Crown copyright and may lead to
 prosecution or civil proceedings West Sussex County Council Licence No. 100023447

SCALE: 1:45,000
 DATE: 09/07/2015

WEST SUSSEX COUNTY COUNCIL
((CHICHESTER DISTRICT) (PARKING PLACES & TRAFFIC REGULATION)
(CONSOLIDATION) ORDER 2010)
(STOCKBRIDGE GARDENS AMENDMENT) &
(TANGMERE ROAD MINOR) ORDER 2015

West Sussex County Council in exercise of their powers under Sections 1 (1) 2 (1) and (2), 4 (2), 45, 46, 49 and 53 and Part IV of Schedule 9 of the Road Traffic Regulation Act 1984 "the Act" as amended and of all other enabling powers and after consultation with the chief officer of police in accordance with Part III of Schedule 9 to the Act hereby make the following Order:-

1. This Order shall come into operation on the 9TH day of July 2015 and may be cited as "West Sussex County Council ((Chichester District) (Parking Places and Traffic Regulation) (Consolidation) Order 2010) (Stockbridge Gardens Amendment) & (Tangmere Road Minor) Order 2015."
2. The "West Sussex County Council (Chichester District) (Parking Places and Traffic Regulation) (Consolidation) Order 2010" is hereby amended by the deletion from it of the plan in the First Schedule to this Order and the substitution of the plan attached in the Second Schedule to this Order and the insertion into it of the plans attached in the Third Schedule to this Order.

FIRST SCHEDULE
Plan to be deleted

SU8503NES (Sheet Issue No. 1)

SECOND SCHEDULE
Plan to be substituted
(as attached)

SU8503NES (Sheet Issue No. 2)

THIRD SCHEDULE
Plans to be inserted
(as attached)


SU8503NWS (Sheet Issue No. 1)
SU9006SWN (Sheet Issue No. 1)

The COMMON SEAL of WEST SUSSEX COUNTY COUNCIL was hereto affixed

the Twenty Third day of JUNE 2015
in the presence of


Authorised Signatory

)
)
)
) (L.S.)
)
)
)
)



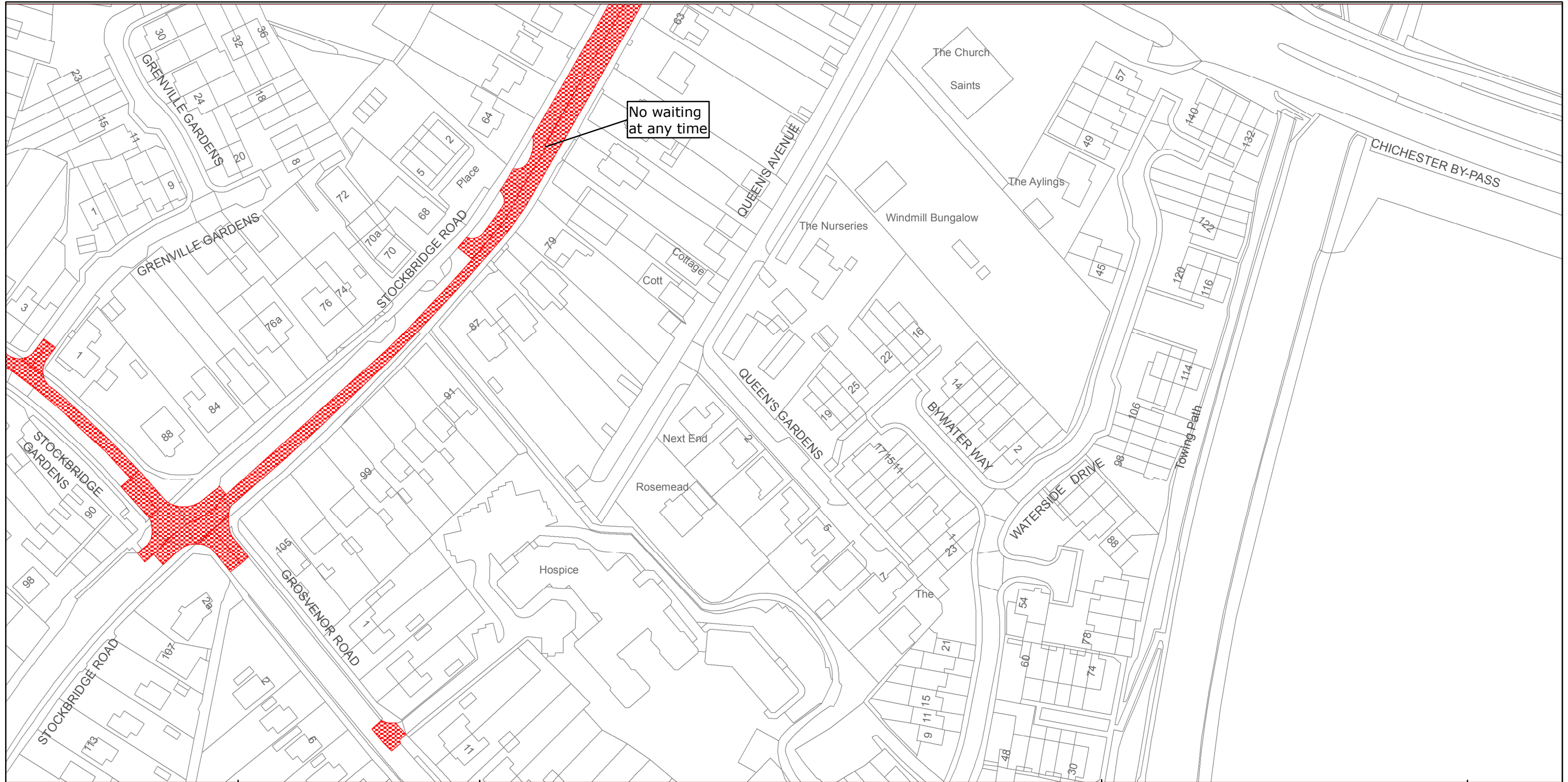
04/08 DELEGATED AUTHORITY

I HEREBY CERTIFY THIS TO
BE A TRUE COPY OF THE
ORIGINAL DOCUMENT



Authorised Officer

WEST SUSSEX COUNTY COUNCIL



No waiting
at any time



West Sussex County Council
Highways & Transport
The Grange
Tower Street
Chichester
West Sussex
PO19 1RH

CHICHESTER DISTRICT: DONNINGTON
WAITING RESTRICTIONS

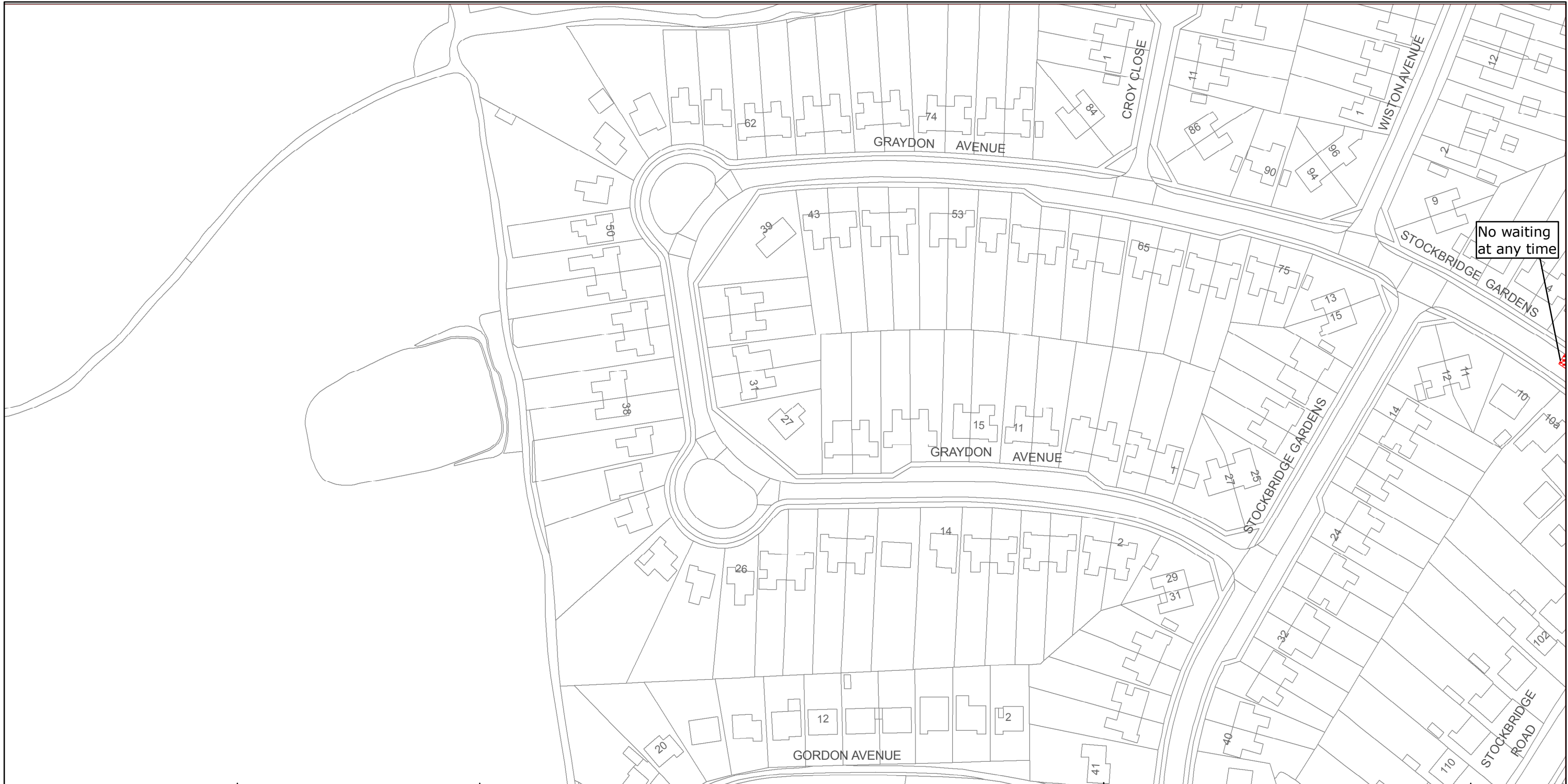
TILE REF NO:
SU8503NES

SHEET ISSUE NO 2
SHEET ACTIVE FROM - 09/07/2015



SCALE:
1:1250
at A3 size

Reproduced from or based upon 2013 Ordnance Survey material with permission of the Controller of HMSO (c) Crown Copyright reserved.
Unauthorised reproduction infringes Crown copyright and may lead to prosecution or civil proceedings West Sussex County Council Licence No. 100023447



No waiting
at any time



West Sussex County Council
Highways & Transport
The Grange
Tower Street
Chichester
West Sussex
PO19 1RH

CHICHESTER DISTRICT: DONNINGTON
WAITING RESTRICTIONS

TILE REF NO:
SU8503NWS

SHEET ISSUE NO 1
SHEET ACTIVE FROM - 09/07/2015



SCALE:
1:1250
at A3 size



West Sussex County Council
 Highways & Transport
 The Grange
 Tower Street
 Chichester
 West Sussex
 PO19 1RH

CHICHESTER DISTRICT: TANGMERE
 WAITING RESTRICTIONS

TILE REF NO:
 SU9006SWN

SHEET ISSUE NO 1
 SHEET ACTIVE FROM - 09/07/2015



SCALE:
 1:1250
 at A3 size

Reproduced from or based upon 2013 Ordnance Survey material with permission of the Controller of HMSO (c) Crown Copyright reserved.
 Unauthorised reproduction infringes Crown copyright and may lead to prosecution or civil proceedings West Sussex County Council Licence No. 100023447